

CITY OF VISTA

BICYCLE MASTER PLAN

NOVEMBER 2009

**Prepared by:
City of Vista
Community Development Department
600 Eucalyptus Avenue
Vista, CA 92084**

Table of Contents

Chapter 1: Plan Elements	1
Land Use	1
Bikeways.....	4
Bicycle Parking	7
Links to Other Transportation Modes.....	9
Bicycle Amenities.....	13
Bicycle Safety Education and Enforcement.....	13
Existing and Future Bicycle Commuters	16
Past Expenditures for Bicycle Facilities	17
Future Financial Needs.....	17
Public Process	18
Consistency with Other Transportation, Air Quality, and Energy Planning Efforts ..	18
Other Facility Improvements	19
Chapter 2: Funding	20
TEA-21.....	20
State Funding Programs.....	21
Local Funding	22
Chapter 3: Bicycle Facilities Design and Maintenance	28
Class I Bikeway Facilities Design Recommendations.....	29
Class II Bikeway Facilities Design Recommendations.....	29
Class III Bikeway Facilities Design Recommendations.....	30
Signage.....	31
Traffic Calming.....	32
Maintenance	47

Caltrans
Bicycle Transportation Account Requirements

Approved	Requirement	Page(s)	Notes/Comments
	Existing and Future Bicycle Commuters	16	
	Land Use Map	2-3	
	Description of Existing and Future Land Use	1-4	
	Map of Existing and Proposed Bikeways	8	
	Description of Existing and Proposed Bikeways	4-5	
	Map of Existing and Proposed Bicycle Parking Facilities	10	
	Description of Existing and Proposed Bicycle Parking Facilities	9-11	
	Map of Existing and Proposed Multi-Modal Connections	10	
	Description of Existing and Proposed Multi-Modal Connections	11-13	
	Map of Existing and Proposed Changing and Storage Facilities	10	
	Description of Existing and Proposed Changing and Storage Facilities	13	
	Bicycle Safety and Education Programs	13-16	
	Public Process	18	
	Consistency with Transportation, Air Quality and Energy Plans	18-19	
	Project Descriptions and Priority Listings	6-7	
	Past Expenditures and Future Financial Needs	17-18	

Lists of proposed bikeway projects ranked by priority are found in the following Tables 2, 3 and 4.

Table 2: First Priority Projects

Prop. Class	Street/Path	From	To	Mileage	Cost	Destinations
1	Oceanside-Escondido Rail Trail	Oceanside city limit	eastern Vista city limit	5.00	\$10,000,000	Vista Village Transit Center, Downtown
2	West Vista Way	WB SR-78 Ramp	Vista Village Drive	0.50	\$50,000	Bikeway continuity
2	Melrose Drive	Hacienda Court	Las Palmas Drive	0.25	\$25,000	Bikeway continuity
2	North Santa Fe Avenue	Oceanside city limit	Bobier Drive	1.50	\$150,000	Regional connector
2	Escondido Avenue	East Vista Way	SR-78	1.25	\$125,000	Bikeway continuity
2	Sycamore Avenue Southbound Only	n/o Green Oak Road	n/o Watson Way	0.25	\$25,000	Bikeway continuity
2	Vale Terrace Drive	East Vista Way	Foothill Drive	1.50	\$150,000	Residential Neighborhoods
2	Business Park Drive	Sycamore Ave	Palomar Airport Rd	1.25	\$125,000	Regional connector
3	Olive Avenue	Melrose Drive	Vista Village Drive	0.50	\$10,000	Vista Village Transit Center
3	Eucalyptus Avenue	Escondido Avenue	Beaumont Drive	0.75	\$15,000	Residential Neighborhoods
3	North Avenue/Los Angeles Drive	Oceanside city limit	East Vista Way	1.75	\$35,000	Residential Neighborhoods
3	East Vista Way	Taylor Street	city limit	0.75	\$15,000	Regional connector
3	Santa Fe Avenue	Broadway	Escondido Avenue	0.75	\$15,000	Bikeway continuity
3	Shadowridge Drive	Oceanside city limit	Melrose Drive	1.25	\$25,000	Residential Neighborhoods

Table 3: Second Priority Bikeway Projects

Prop. Class	Street/Path	From	To	Mileage	Cost
2	North Santa Fe Avenue	Oceanside city limit	Bobier Drive	1.50	\$150,000
2	Olive Avenue	Emerald Drive	Grapevine Road	0.50	\$50,000
2	La Mirada Drive	Sycamore Avenue	Poinsettia Avenue	0.75	\$75,000
2	Poinsettia Avenue	city limit	La Mirada Drive	1.25	\$125,000
2	Foothill Drive	East Vista Way	city limit	2.25	\$225,000
2	Vale Terrace Drive	East Vista Way	Foothill Drive	1.50	\$150,000
2	Emerald Drive	West Vista Way	Olive Avenue	1.00	\$100,000
3	Thibodo Road	Vista del Mar	Sycamore Avenue	1.50	\$30,000
3	Grapevine Road	West Vista Way	Olive Avenue	1.00	\$20,000

**Attachment D
Vicinity Map**



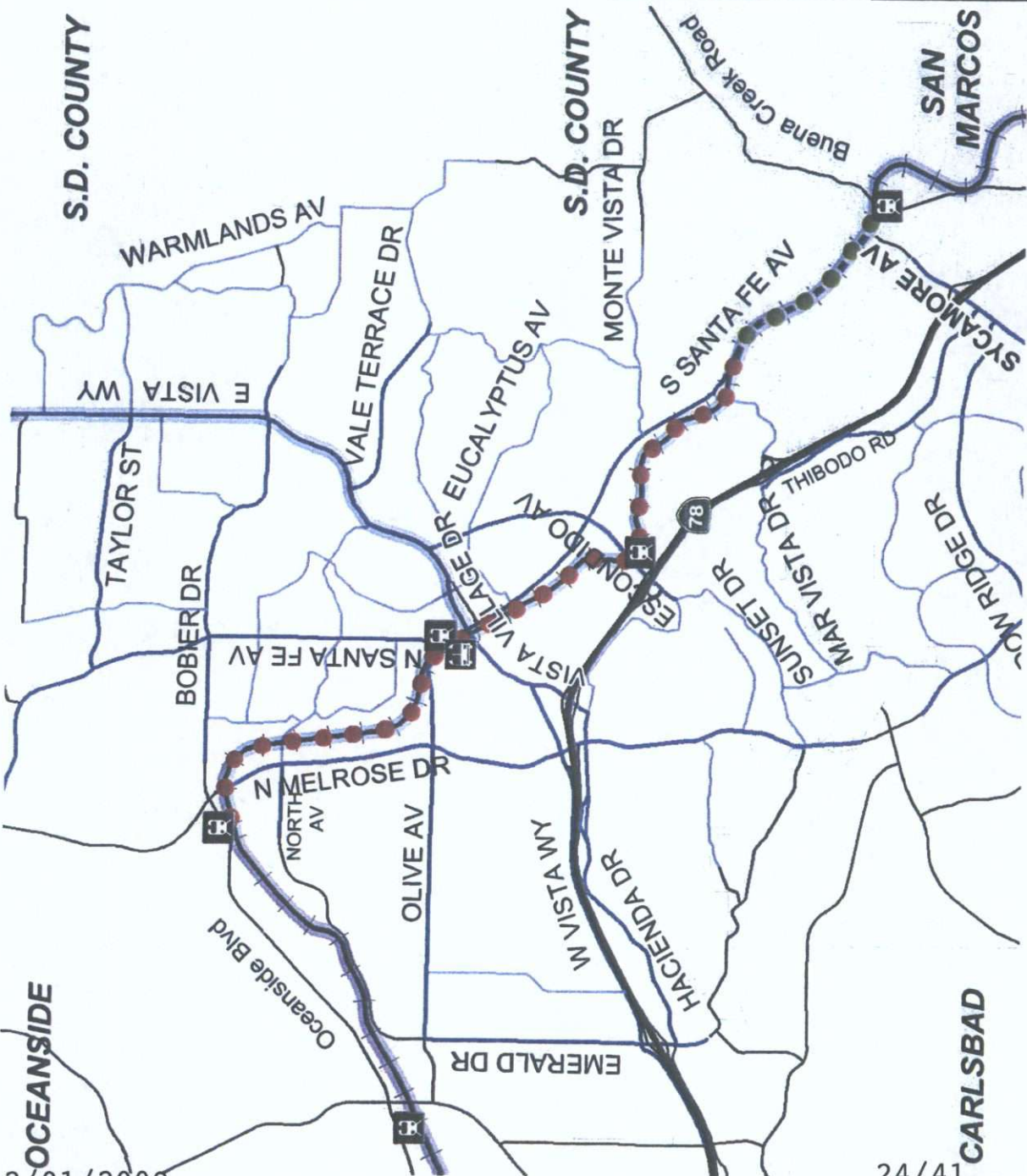
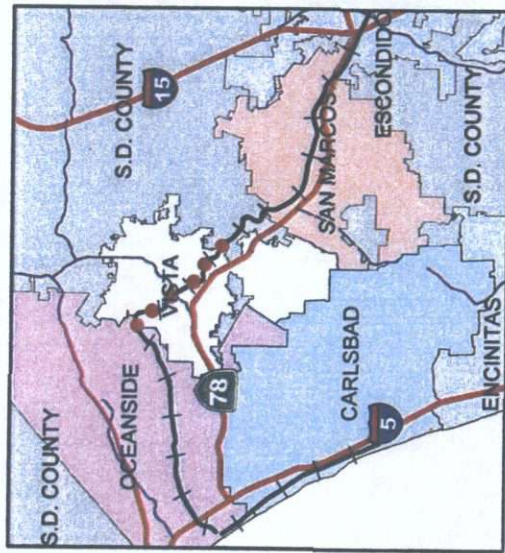
Regional Bicycle Corridors

RAIL TRAIL PROJECT

● PHASE III-B (Vista)

● PHASE III-A (County)

— NCTD RAIL ROAD



S.D. COUNTY

S.D. COUNTY

SAN MARCOS

OCEANSIDE

CARLSBAD

12/01/2009

24/41

Inland Rail Trail Phase III Grant Application - Vicinity Map



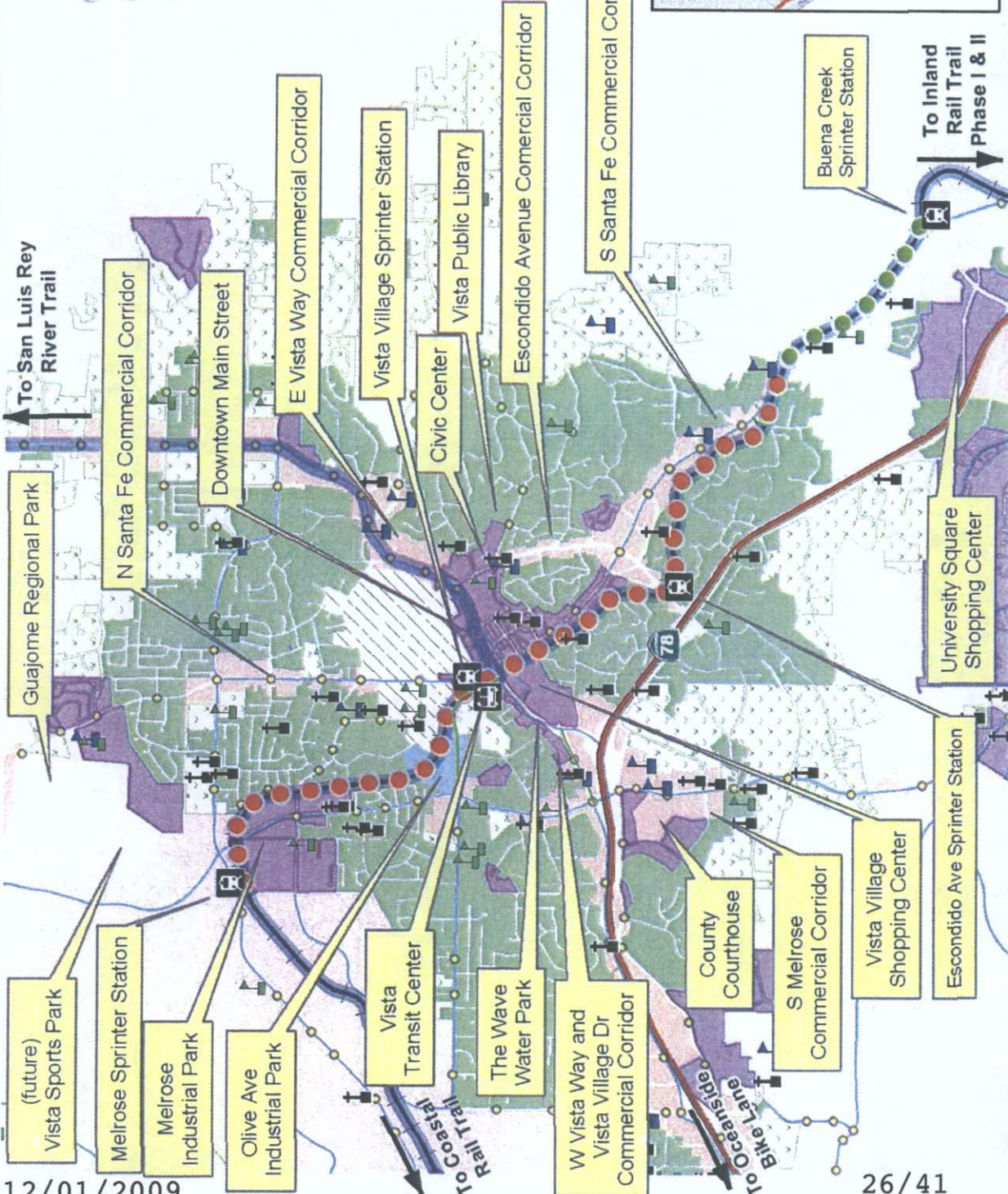
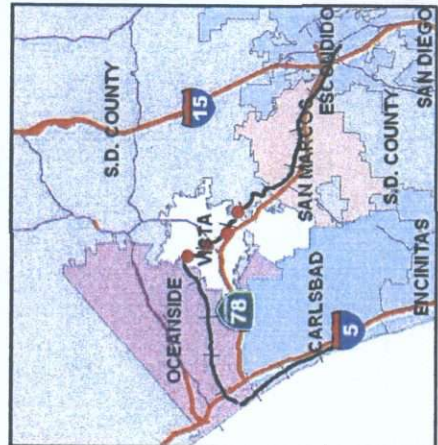
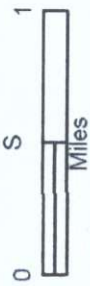
Attachment E
Project Location Scale Map

RAIL TRAIL PROJECT


- PHASE III-B (Vista) 4 miles
- PHASE III-A (County) 1 mile
- Regional Bicycle Corridors

Bike routes

- Path or trail
- Lane
- Route
- Bus Stops
- Public Schools
- Private Schools
- Church

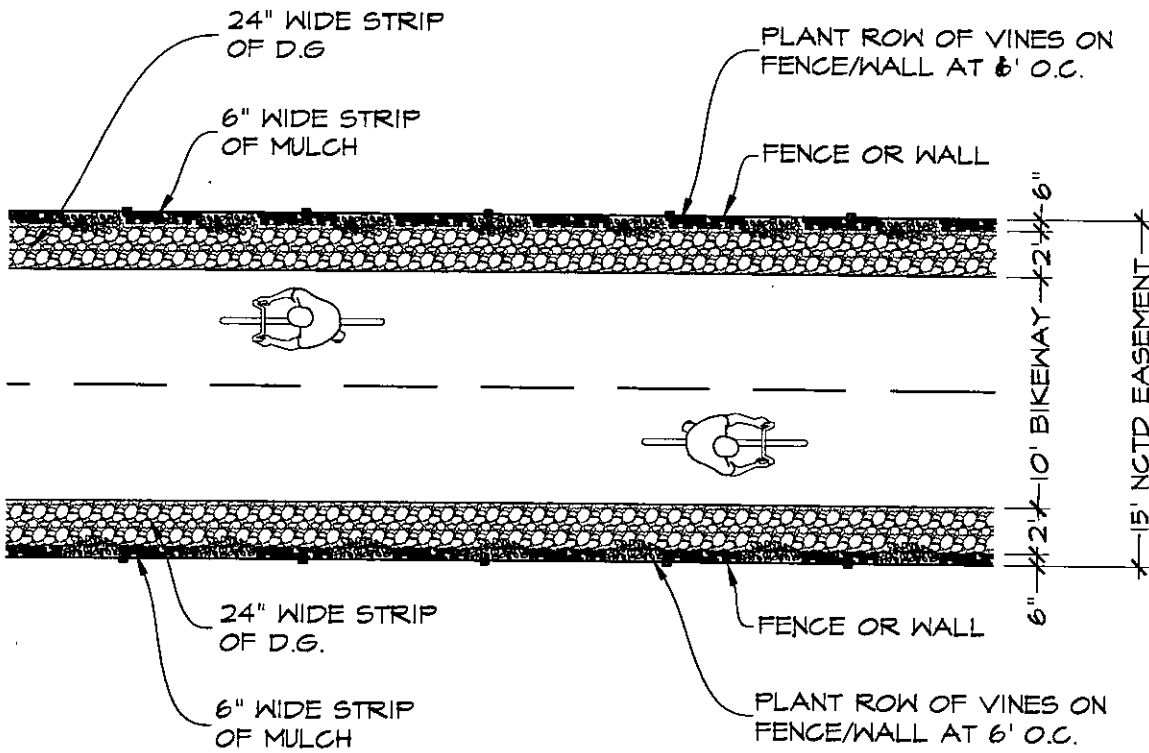


Inland Rail Trail Phase III Grant Application - Project Map



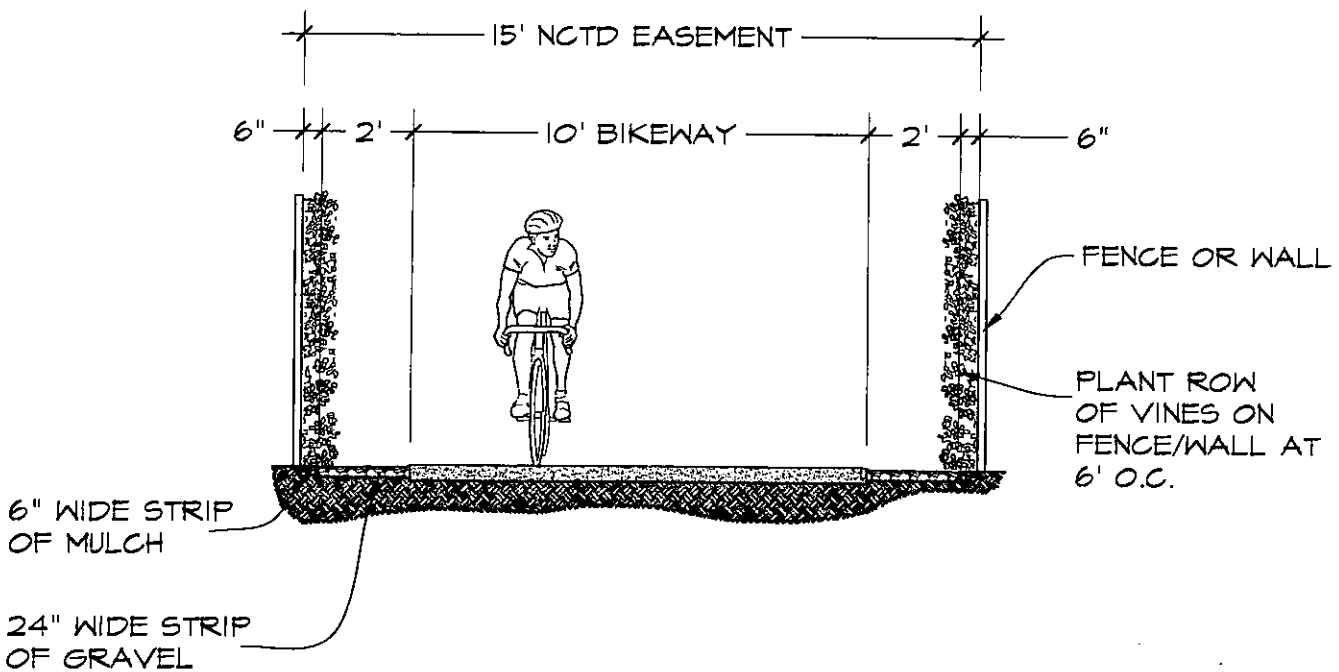
11/24/09
By Richard Cabwell

**Attachment F
Off Street Bikeway Project
Cross Section**



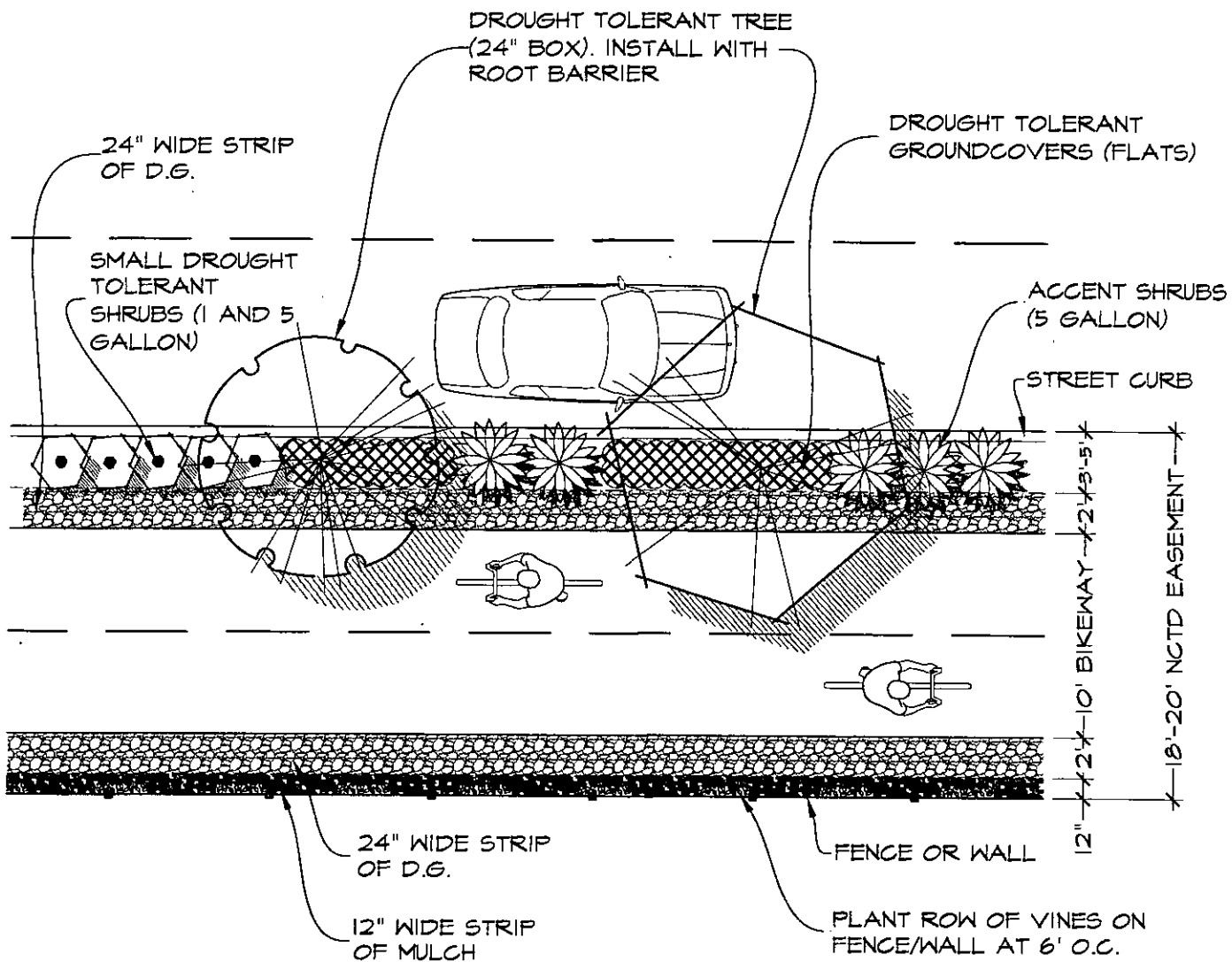
A TYPICAL BIKEWAY PLAN VIEW

SCALE 1"=8'-0"



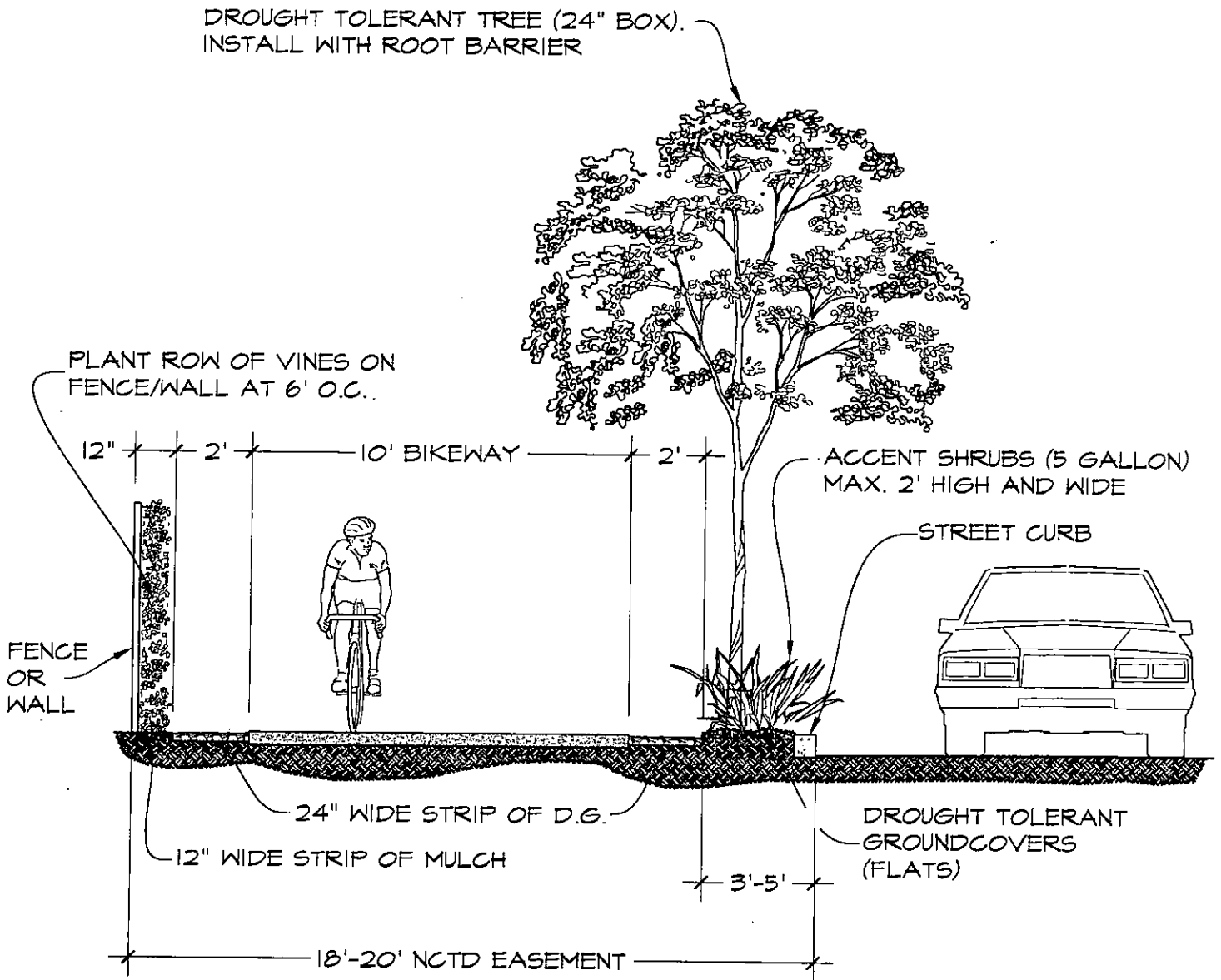
A TYPICAL BIKEWAY SECTION

SCALE 1"=4'-0"



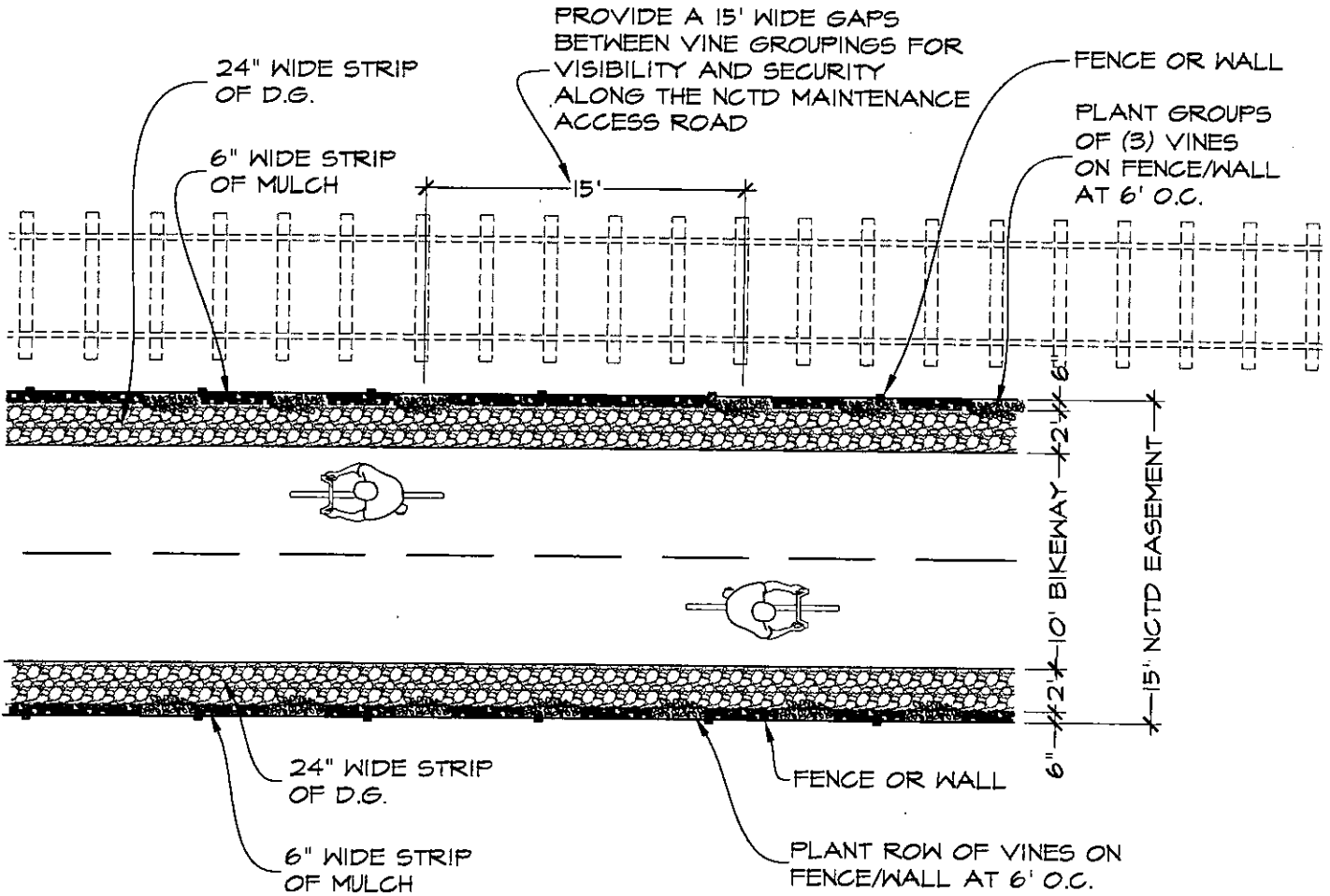
B BIKEWAY PARALLEL TO A STREET PLAN VIEW

SCALE 1"=8'-0"



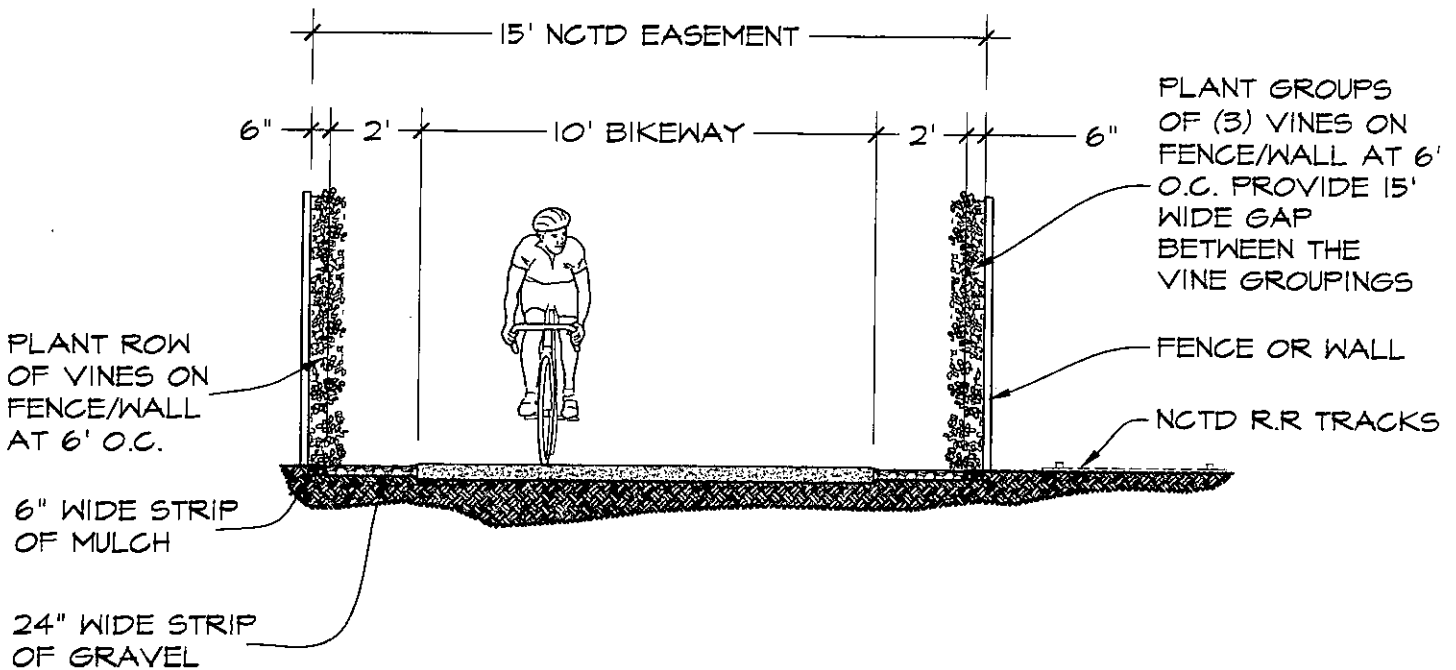
B BIKEWAY PARALLEL TO A STREET SECTION

SCALE 1"=4'-0"



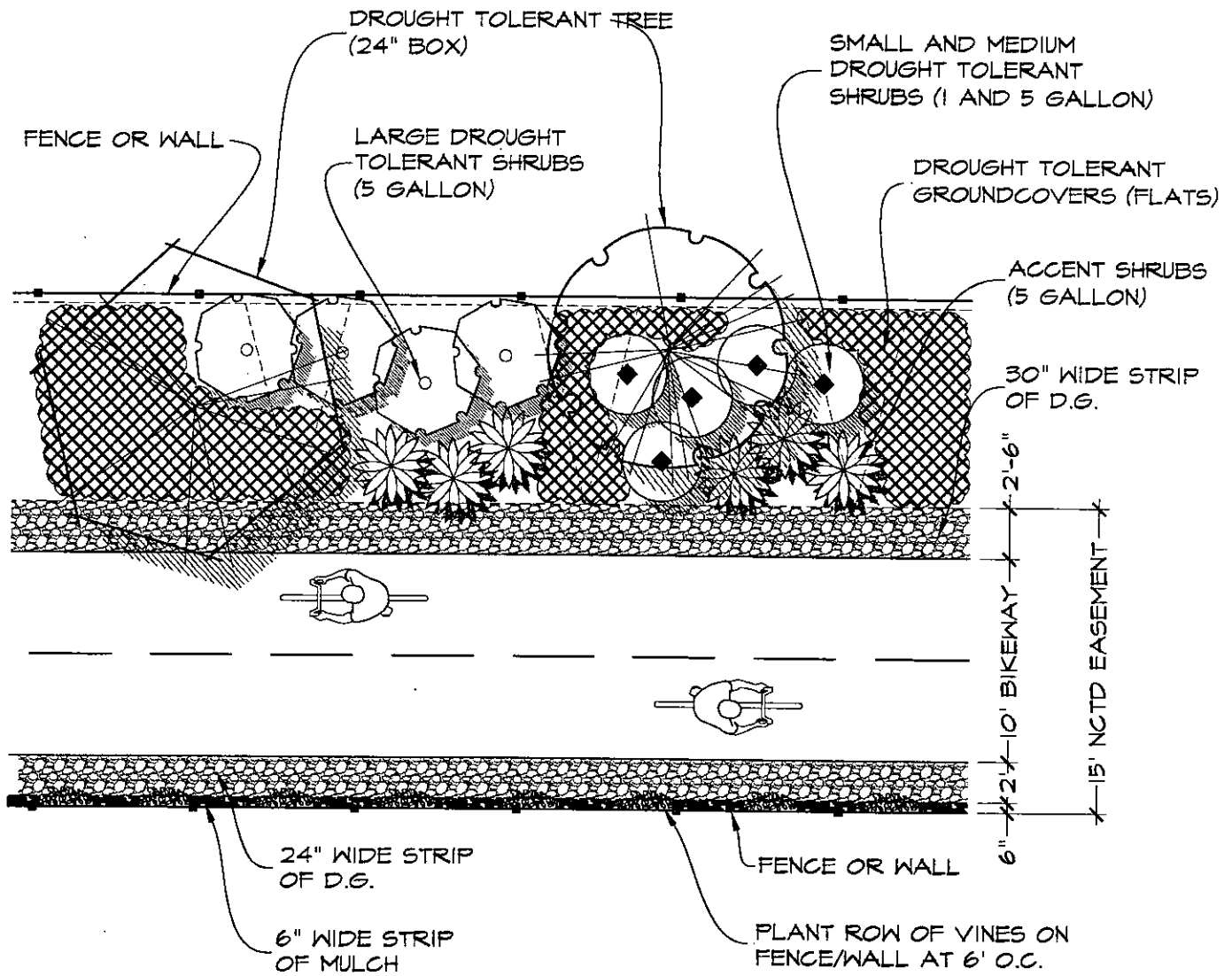
C TYPICAL BIKEWAY WITH NCTD MAINTENANCE ACCESS ROAD PLAN VIEW

SCALE 1"=8'-0"



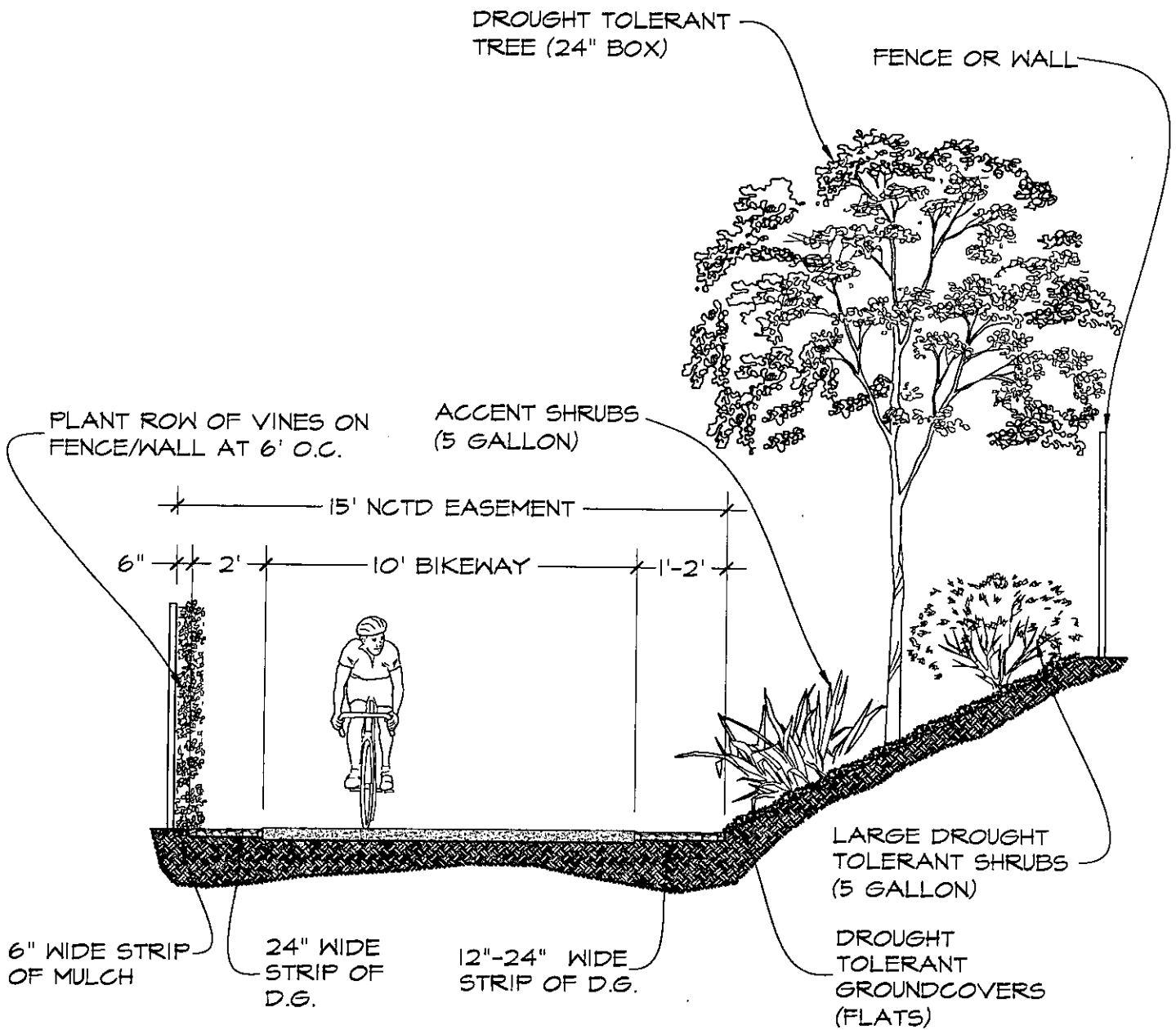
C TYPICAL BIKEWAY WITH NCTD MAINTENANCE ACCESS ROAD SECTION

31/41 SCALE 1"=4'-0" ITEM C 1



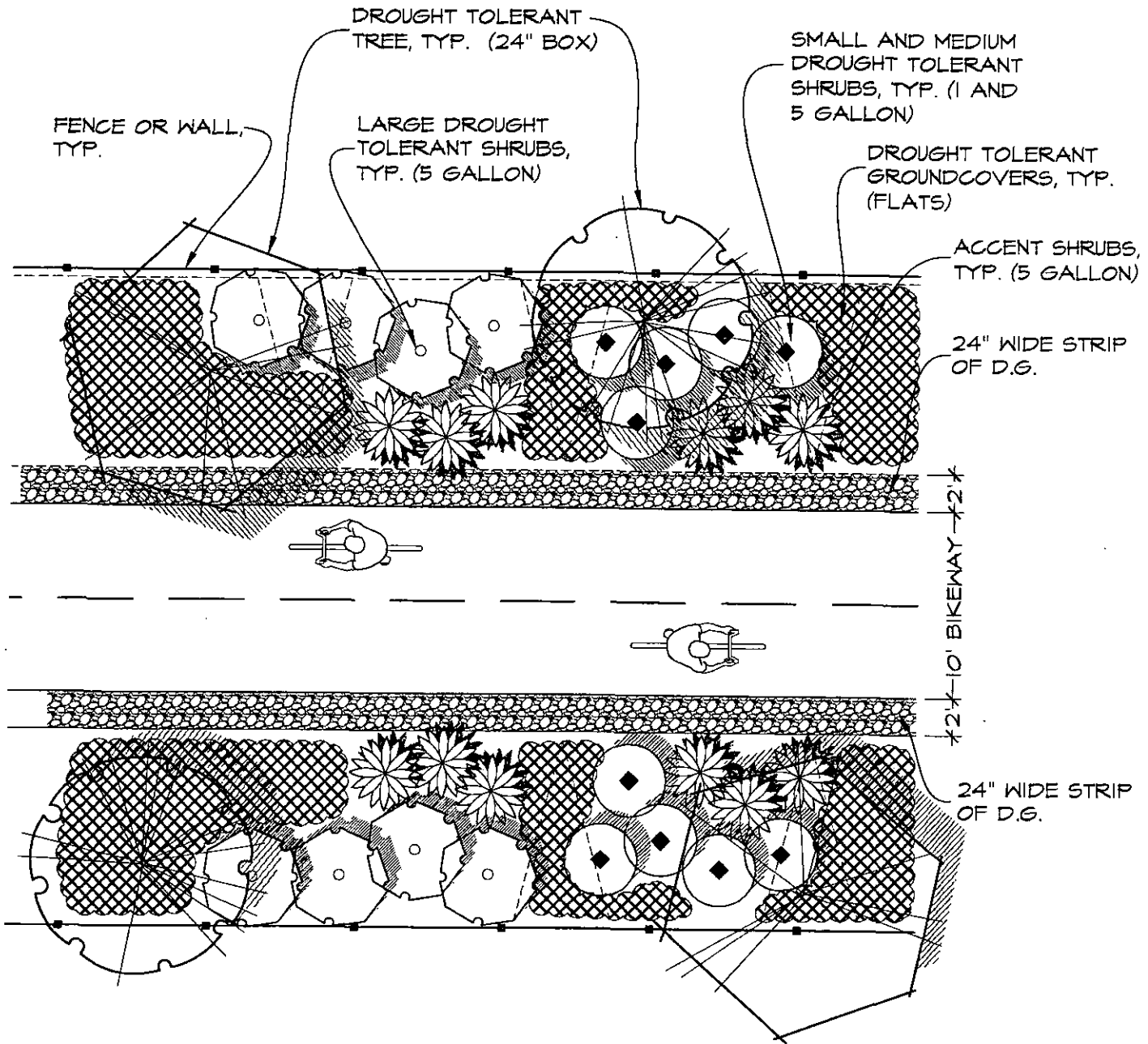
D TYPICAL BIKEWAY WITH SLOPE PLAN VIEW

SCALE 1"=8'-0"



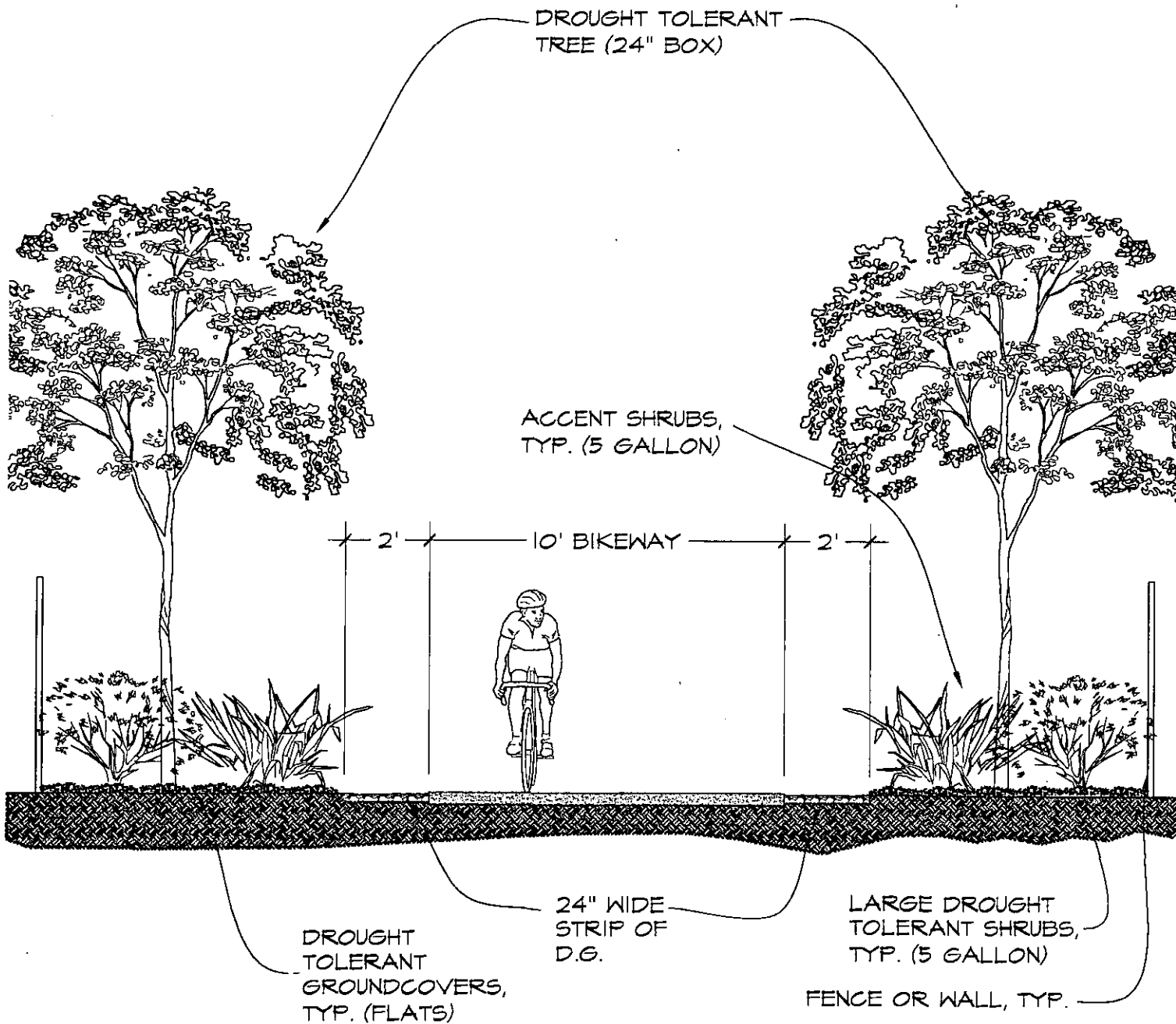
D TYPICAL BIKEWAY WITH SLOPE SECTION

SCALE 1"=4'-0"



E TYPICAL BIKEWAY WITH PLANTING PLAN VIEW

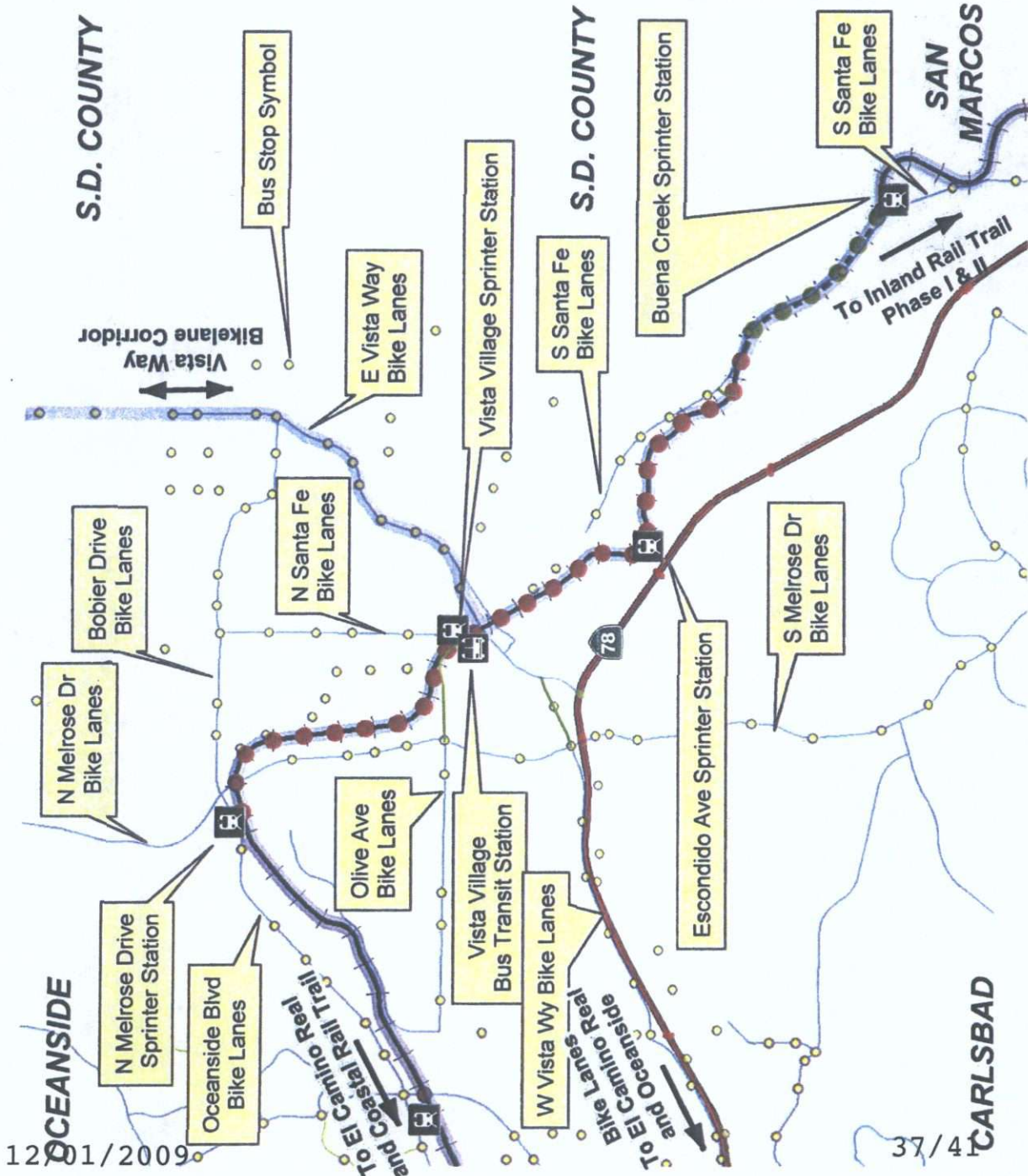
SCALE 1"=8'-0"



E TYPICAL BIKEWAY WITH PLANTING SECTION

SCALE 1"=4'-0"

Attachment G
Map of Connection to Existing Facilities



Regional Bicycle Corridors

Bike routes

- Path or trail
- Lane
- Route
- Other
- Ferry

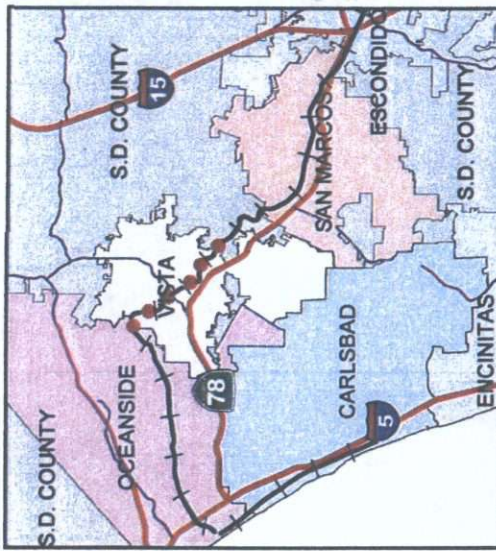


Reduced Speed Path



RAIL TRAIL PROJECT

- PHASE III-B (Vista)
- PHASE III-A (County)



Inland Rail Trail Phase III Grant Application - Connections to Existing Facilities

